

MEMO FOR STREAM SURVEYS ON:

DIETZ GULCH

KELLY GULCH

BIGGS GULCH

METTRICK CREEK

ANDERSON GULCH

BOARDMAN GULCH

All of these streams were walked out from the mouth to the headwaters. Due to the poor and short sections of the stream for fisheries, no finished stream survey forms are needed.

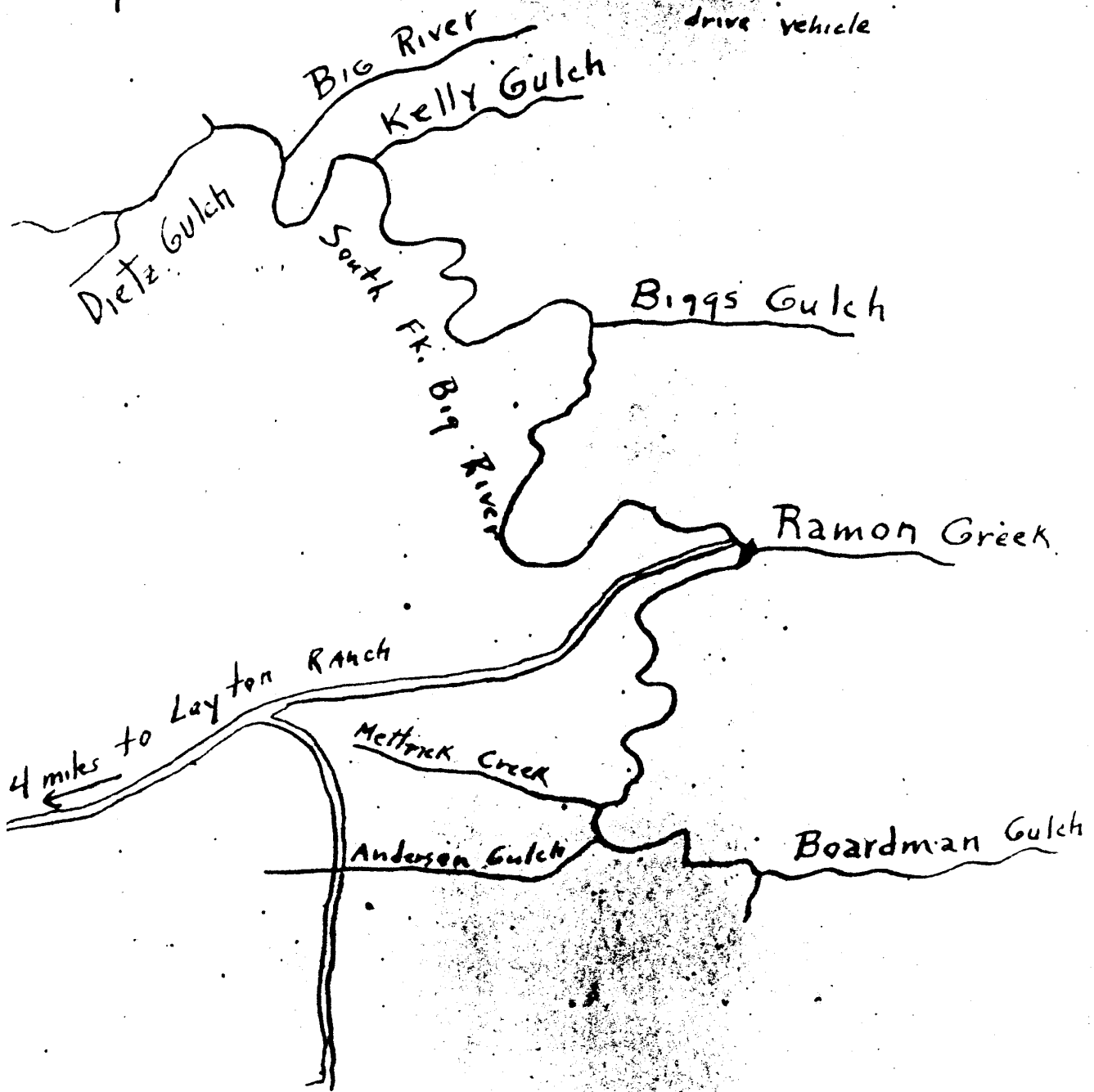
See stream survey cards.

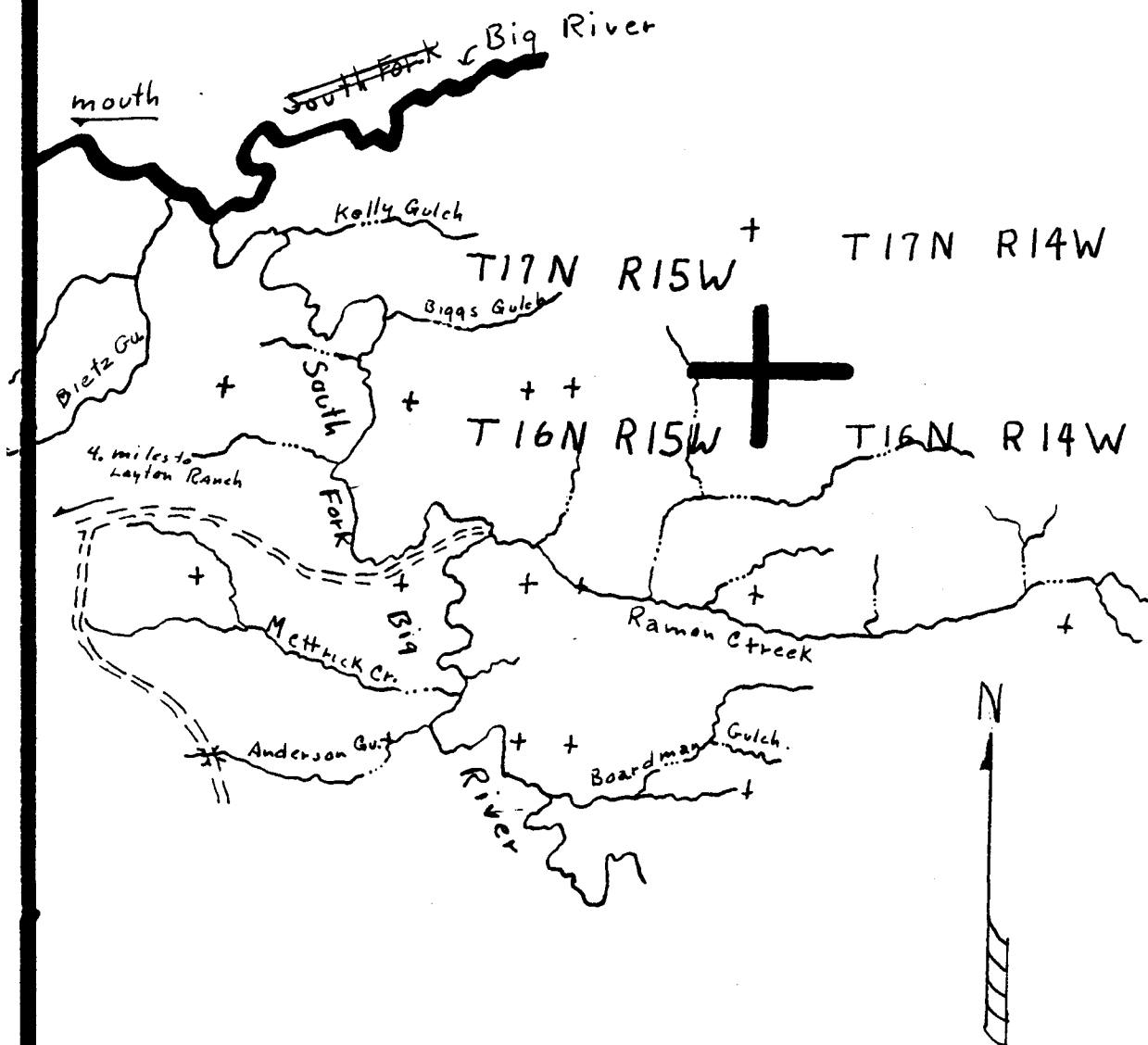
Observer: Donald Lollock

Locations of Dietz Gulch, Biggs Gulch, Kelly Gulch,
Mettrick cr., Anderson Gulch, + Boardman Gulch
Trib. to S. FK. Big River



All access is by 4 wheel
drive vehicle





Diez Gulch

Mettrick Creek


Kelly Gulch

Anderson Gulch

Biggs Gulch

Boardman Gulch

Mendocino County



Scale in Miles